
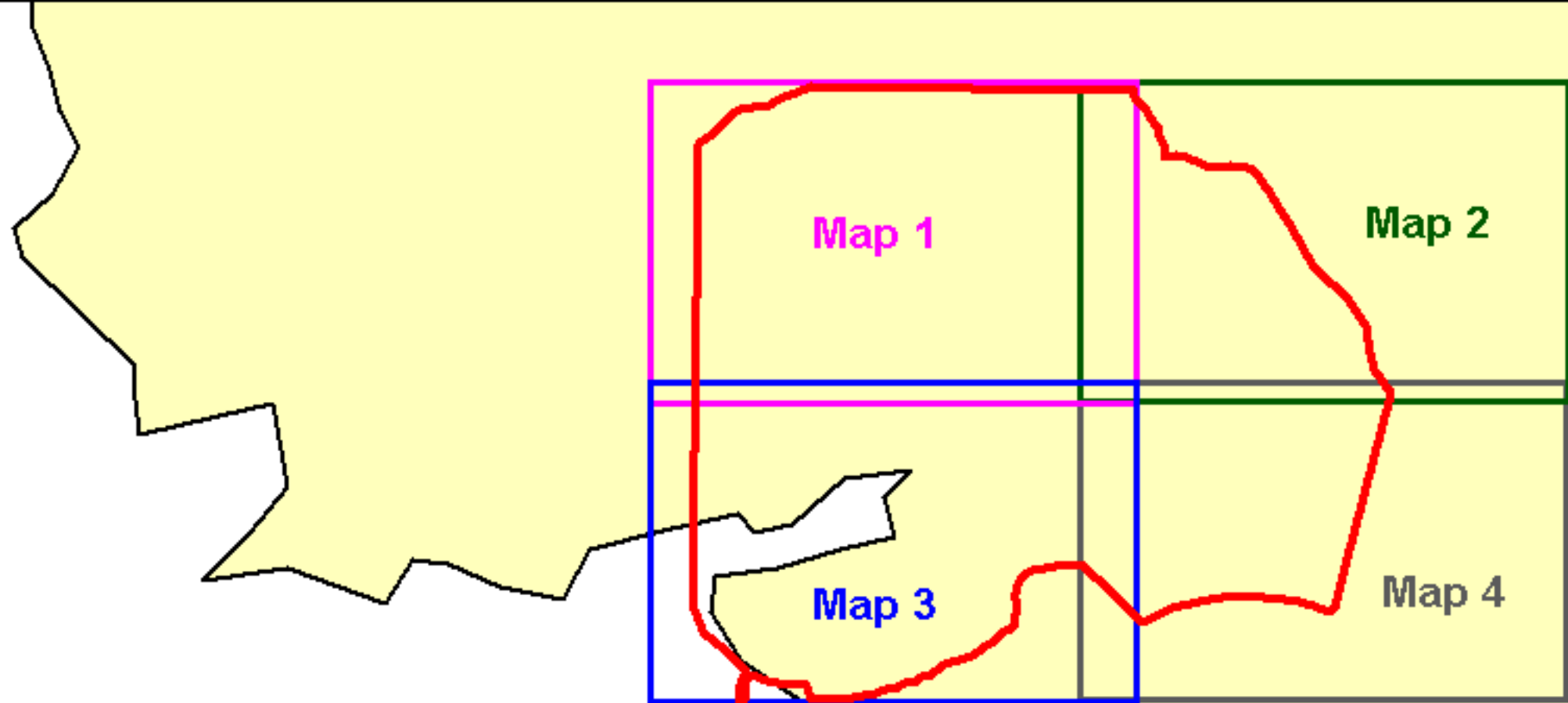


Copyright Of Ordnance Survey Ireland. All Rights Reserved.
Licence Number 2003/07/CCMA/Clare County Council.

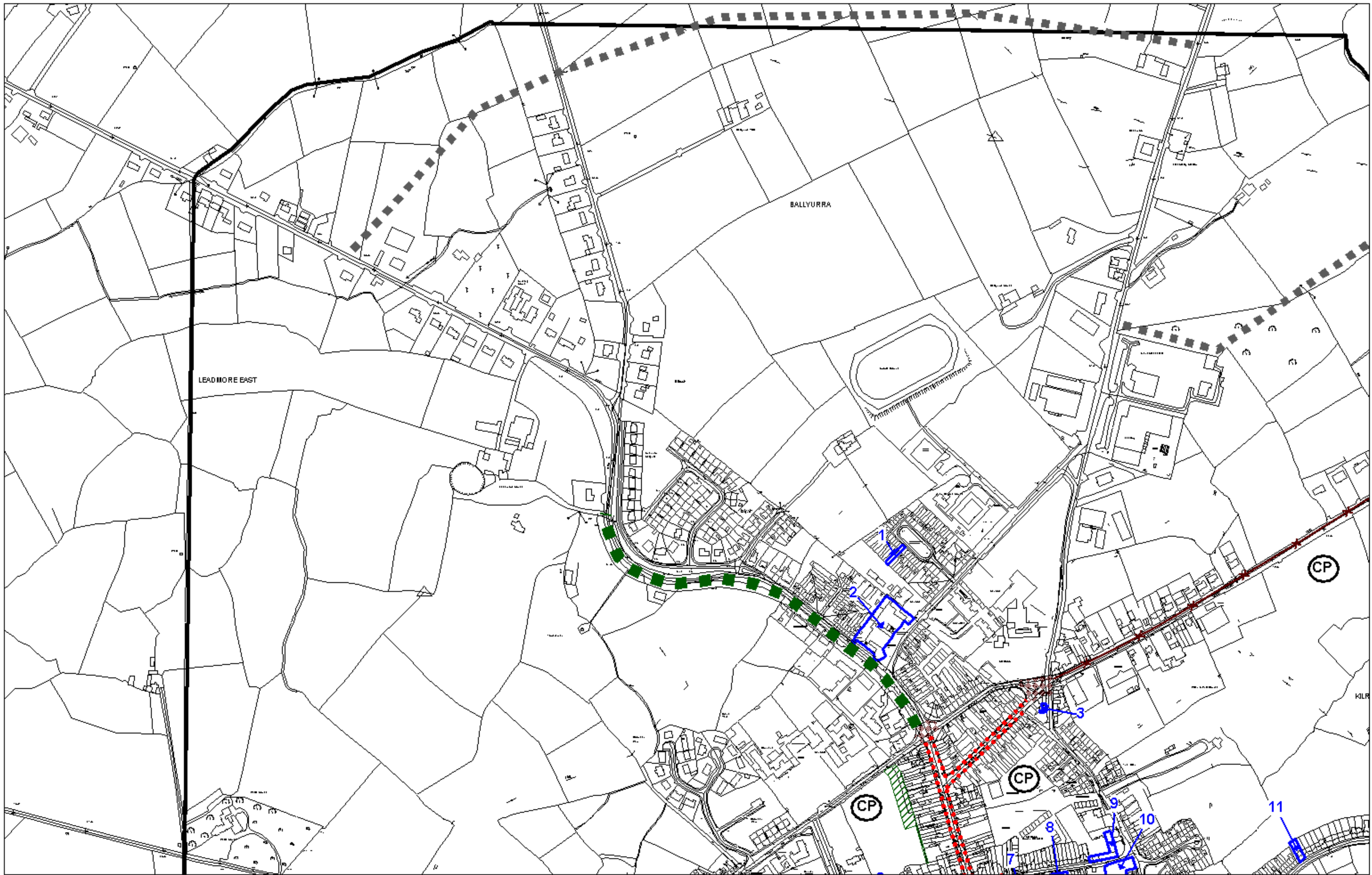
Not To Scale



Co. Clare Coastline

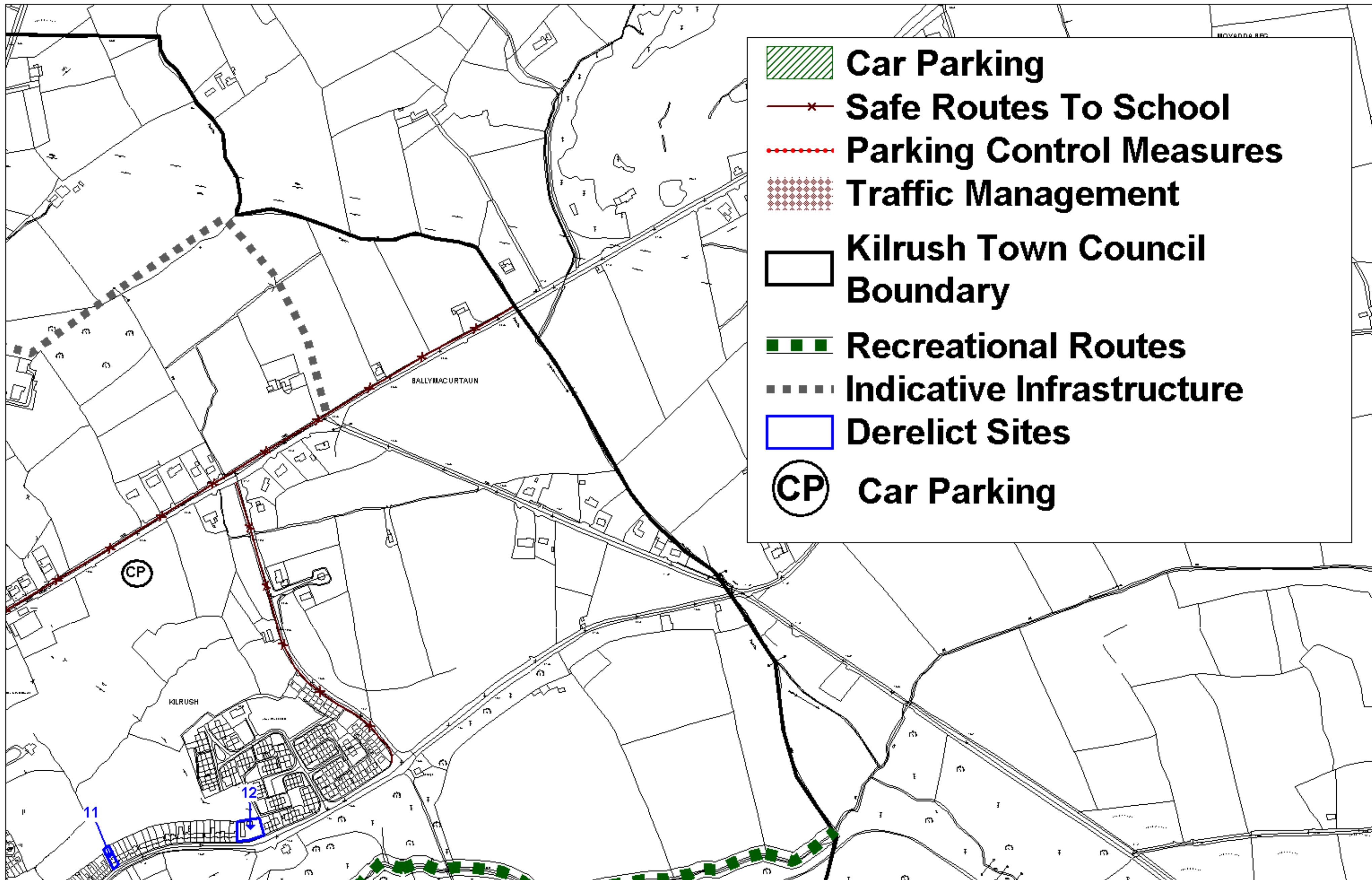











Kilrush Settlement Boundary



©Ordnance Survey Ireland. All rights reserved.
License number 2008/10/CCMA/Clare County Council

Kilrush Development Plan - Transportation
Adopted February 2008
Map 1 - Not To Scale



-  **Car Parking**
-  **Safe Routes To School**
-  **Parking Control Measures**
-  **Traffic Management**
-  **Kilrush Town Council Boundary**
-  **Recreational Routes**
-  **Indicative Infrastructure**
-  **Derelict Sites**
-  **Car Parking**

